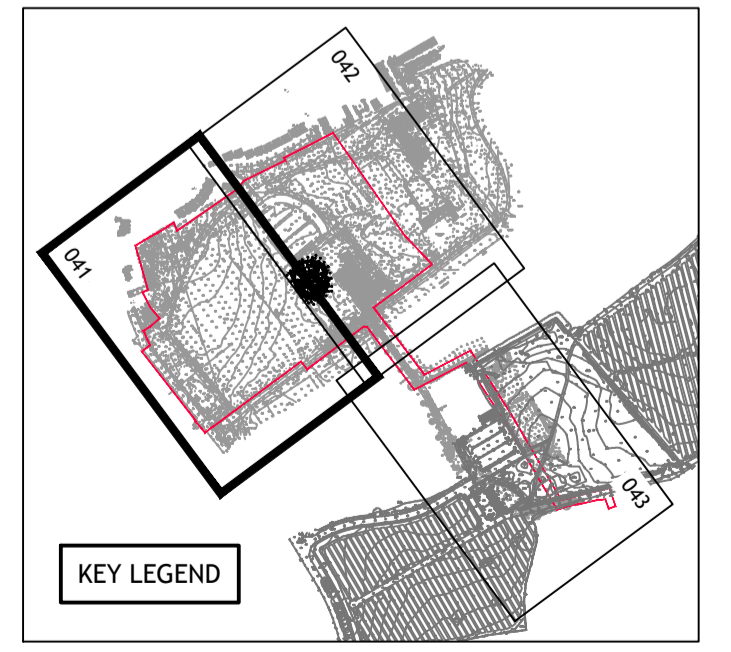




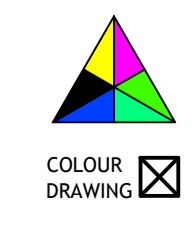
LEGEND
 SITE BOUNDARY

NOTE :
 EXISTING SITE SURVEY INFORMATION IS BASED ON:
 LAND SURVEY'S DRAWING D14857_F2D
 MURPHY SURVEY'S DRAWING MSL28547_T_ITM_REV1_00
 DLRC SITE SURVEY 1785/P/007
 BPM SURVEYS LTD. DRAWING K405HANZ




Ordnance Survey Ireland Licence No. EN 0003720
 © Ordnance Survey Ireland/Government of Ireland

© PUNCH Consulting Engineers
 This drawing and any design hereon is the copyright of the Consultants and must not be reproduced without their written consent. All drawings remain the property of the Consultants. Figured dimension only to be taken from this drawing. Consultants to be informed immediately of any discrepancies before work proceeds.



Date Drawn: DEC 2019
 Drawn By: JB
 Date Issued: 2020-01-23
 Issued By: P.J.Mulcahy



Rev	Amendment	By	Date
PLO	ISSUED FOR PLANNING	PJM	2020-01-23

Client:

 Dublin Rathfarnham City Council

Job: RESIDENTIAL DEVELOPMENT SHANGANAGH CASTLE
 Title: EXISTING SURVEY - SHEET 1

 Dublin|Limerick|Cork|Galway|Glasgow
 Carnegie House, Library Road, Dun Laoghaire, Co. Dublin, A96 C7W7
 IRL: +353 1 271 2200 www.punchconsulting.com

Stage: PLANNING
 Scale @ A1: 1:500
 Technician Check: JB
 Engineer Check: MR
 Approved: LB
 Drawing No: 182-134-041
 Rev: PLO